



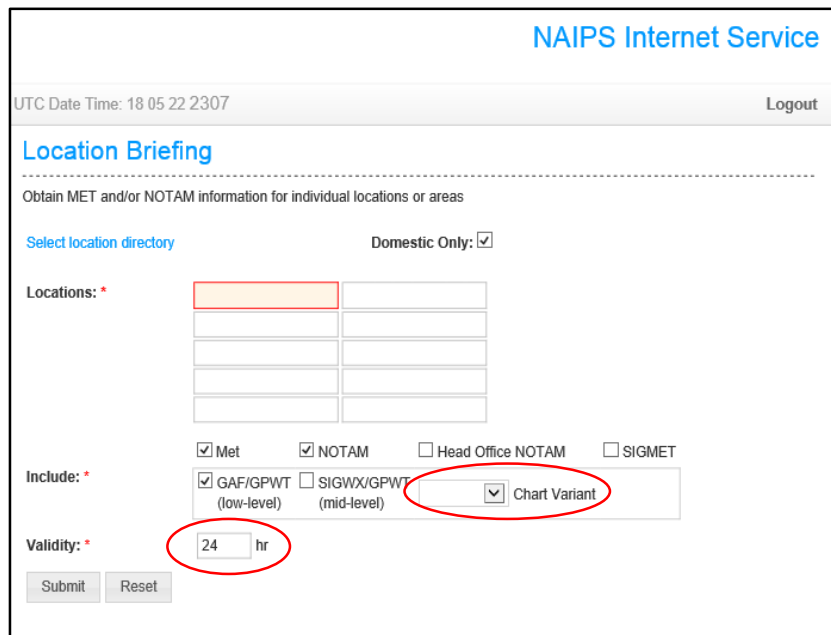
# **NAIPS Internet Service Web User Interface (NIS WUI)**

**Changes for version 1.4.0**

**June 2018**

# Briefing Forms

- Changed default briefing validity period from 24 hours to 6 hours
- Set default chart variant to 'Hi Res'
- Added tooltip to explain chart variant
- Applies to following briefing forms:
  - Location Briefing
  - Area Briefing
  - SPFIB
  - Restricted Area Briefing (briefing validity period change only)



NAIPS Internet Service

UTC Date Time: 18 05 22 2307 Logout

### Location Briefing

Obtain MET and/or NOTAM information for individual locations or areas

Select location directory Domestic Only:

Locations: \*


Include: \*

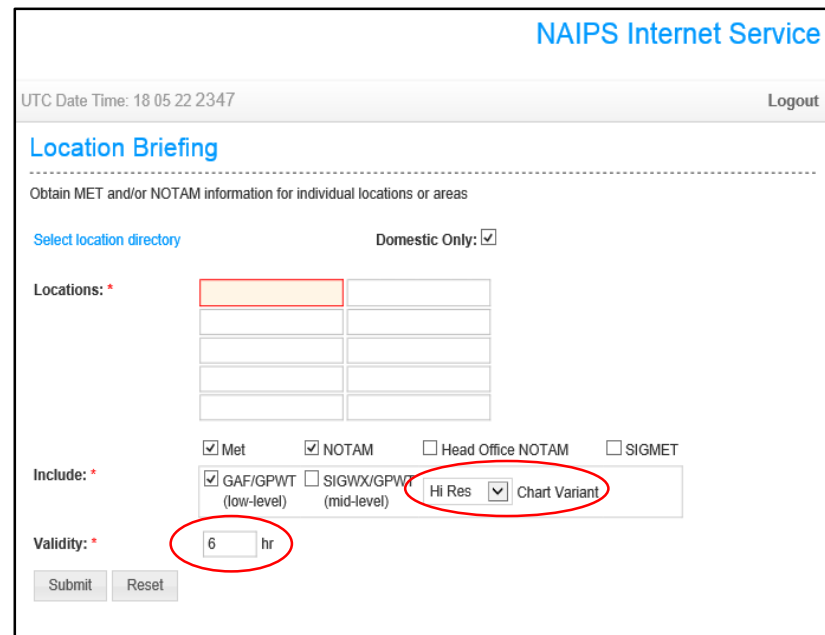
Met  NOTAM  Head Office NOTAM  SIGMET

GAF/GPWT (low-level)  SIGWX/GPWT (mid-level)  Chart Variant

Validity: \* 24 hr

Submit Reset

Current version 1.3.0



NAIPS Internet Service

UTC Date Time: 18 05 22 2347 Logout

### Location Briefing

Obtain MET and/or NOTAM information for individual locations or areas

Select location directory Domestic Only:

Locations: \*


Include: \*

Met  NOTAM  Head Office NOTAM  SIGMET

GAF/GPWT (low-level)  SIGWX/GPWT (mid-level)  Hi Res  Chart Variant

Validity: \* 6 hr

Submit Reset

New version 1.4.0

# Chart Directory

- Removed the hyperlink on the chart code. Hyperlinks are only available for specific resolutions and formats.
- Replaced the 'Type' and 'Received' columns with the start/end validity time of the charts

NAIPS Internet Service

UTC Date Time: 18 05 22 2314 [Logout](#)

NAIPS Chart Directory

[Print](#) [Back](#)

Pilots should check the validity period of charts prior to using

Code	Name	Type	Received	Lo-Res	Hi-Res	PDF
81220	GRID POINT WINDS HIGH-LEVEL AUSTRALIA VALID 0000Z	Image	20180522 2149	<a href="#">Lo-Res</a>	<a href="#">Hi-Res</a>	
81221	GRID POINT WINDS HIGH-LEVEL AUSTRALIA VALID 0600Z	Image	20180522 2150	<a href="#">Lo-Res</a>	<a href="#">Hi-Res</a>	
81222	GRID POINT WINDS HIGH-LEVEL AUSTRALIA VALID 1200Z	Image	20180522 2151	<a href="#">Lo-Res</a>	<a href="#">Hi-Res</a>	
81223	GRID POINT WINDS HIGH-LEVEL AUSTRALIA VALID 1800Z	Image	20180522 2151	<a href="#">Lo-Res</a>	<a href="#">Hi-Res</a>	
81621	GRID POINT WIND - TASMAN VALID 0000Z	Image	20180522 2149	<a href="#">Lo-Res</a>	<a href="#">Hi-Res</a>	

Current version 1.3.0

NAIPS Internet Service

UTC Date Time: 18 06 01 0041 [Logout](#)

NAIPS Chart Directory

[Print](#) [Back](#)

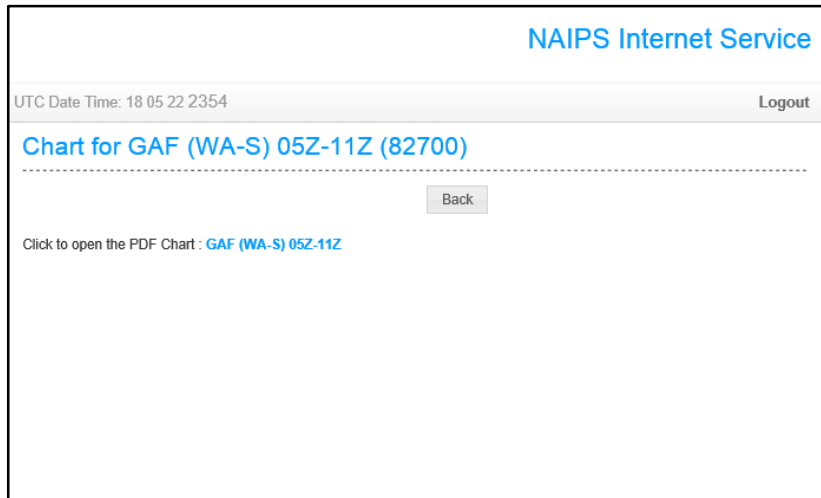
Pilots should check the validity period of charts prior to using

Code	Name	Valid From	Valid Till	Lo-Res	Hi-Res	PDF	Text
81220	GRID POINT WINDS HIGH-LEVEL AUSTRALIA VALID 0000Z	20180601 0000	PERM	<a href="#">Lo-Res</a>	<a href="#">Hi-Res</a>		
81221	GRID POINT WINDS HIGH-LEVEL AUSTRALIA VALID 0600Z	20180601 0600	PERM	<a href="#">Lo-Res</a>	<a href="#">Hi-Res</a>		
81222	GRID POINT WINDS HIGH-LEVEL AUSTRALIA VALID 1200Z	20180601 1200	PERM	<a href="#">Lo-Res</a>	<a href="#">Hi-Res</a>		
81223	GRID POINT WINDS HIGH-LEVEL AUSTRALIA VALID 1800Z	20180601 1800	PERM	<a href="#">Lo-Res</a>	<a href="#">Hi-Res</a>		
81621	GRID POINT WIND - TASMAN VALID 0000Z	20180601 0000	PERM	<a href="#">Lo-Res</a>	<a href="#">Hi-Res</a>		

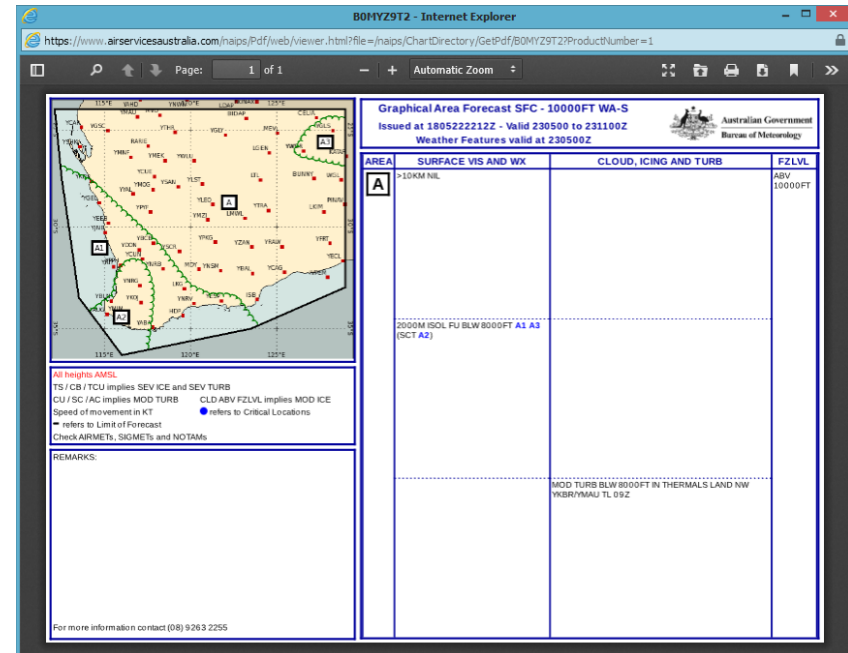
New version 1.4.0

# Chart Directory

- PDF charts are immediately displayed when selected on the chart directory (i.e., an intermediate page with a hyperlink no longer appears)



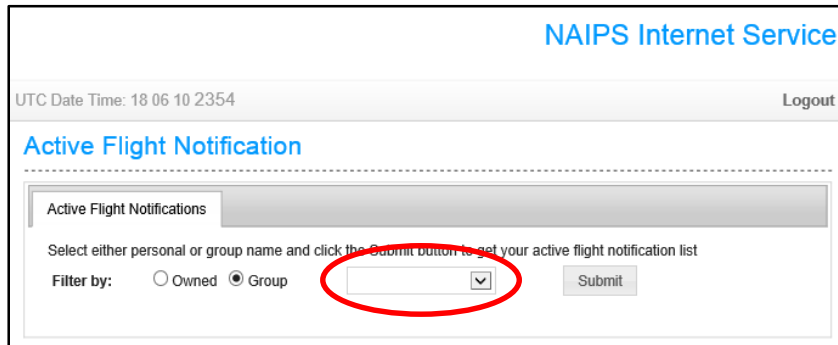
Current version 1.3.0  
(intermediate page opens with hyperlink)



New version 1.4.0  
(chart displayed immediately)

# Group Dropdown Lists

- If a user is a member of only one Group, any Group dropdown list will be automatically populated with that Group



NAIPS Internet Service

UTC Date Time: 18 06 10 2354 Logout

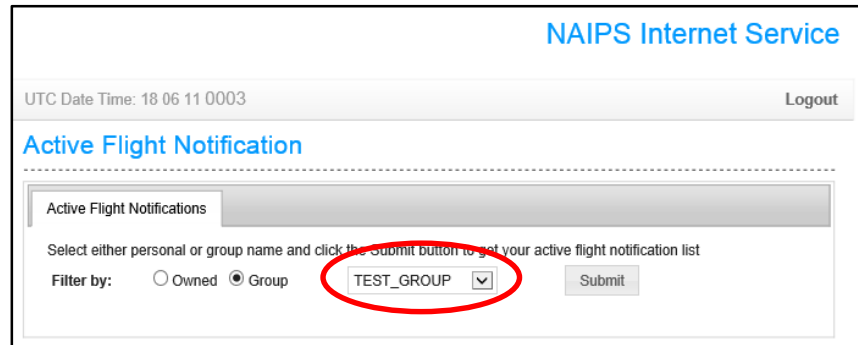
### Active Flight Notification

Active Flight Notifications

Select either personal or group name and click the Submit button to get your active flight notification list

Filter by:  Owned  Group  Submit

Current version 1.3.0



NAIPS Internet Service

UTC Date Time: 18 06 11 0003 Logout

### Active Flight Notification

Active Flight Notifications

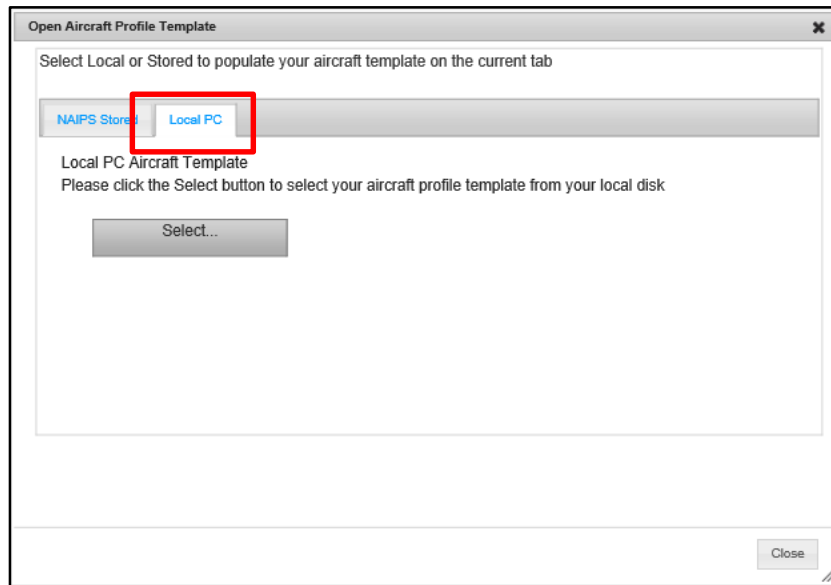
Select either personal or group name and click the Submit button to get your active flight notification list

Filter by:  Owned  Group  Submit

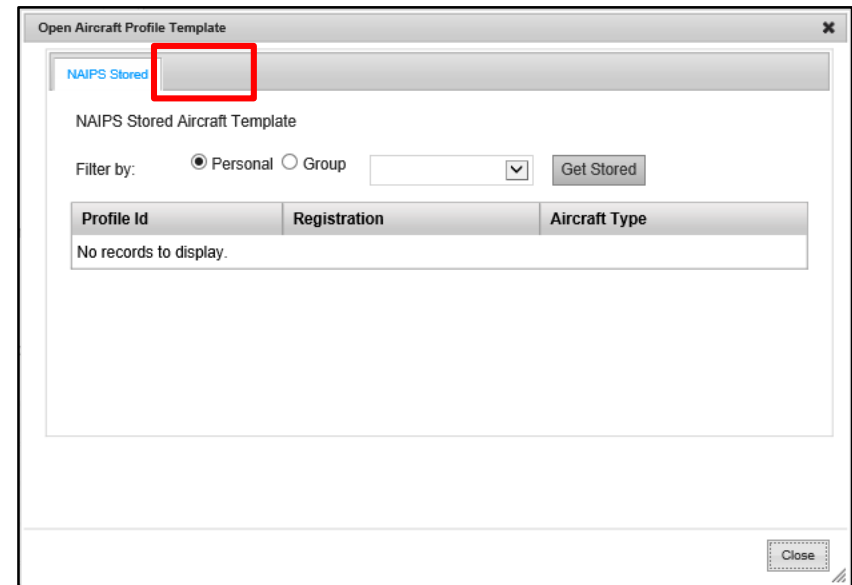
New version 1.4.0

# Import Aircraft Profile

- Removed local import of aircraft profile. All aircraft profiles must now be stored in NAIPS.



Current version 1.3.0



New version 1.4.0